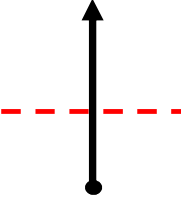

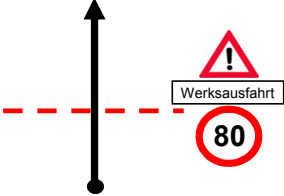
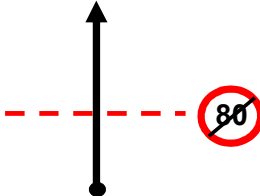
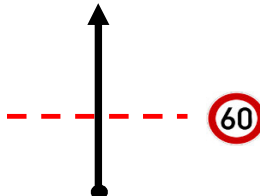
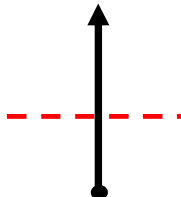
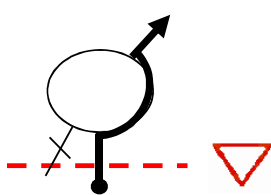
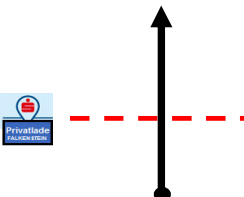


FALKENSTEIN CLASSIC 2019

Referenzstrecke Falkenstein			Erstellt mit Monit Rally Computer Q-20 20° Celsius - nasse Fahrbahn			
#	Gesamt-kilometer	Teil-kilometer	Gesamt Meilen	Strecke	Info	Kilometer bis ins Ziel
0	0,000	0,000	0,000	<div style="border: 1px solid red; padding: 5px; display: inline-block;"> Falkenstein N 48°43'13.6" E 016°35'06.5" </div>	Start: Marktstraße 53 Richtung Poysbrunn / B7	3,50
1	0,000	0,000	0,000		"Königin" Säule	3,50
2	0,122	0,122	0,076			3,38
3	0,373	0,251	0,232			3,13
4	1,905	1,532	1,184			1,60
5	2,750	0,845	1,709			0,75
6	3,500	0,750	2,175			0,00
7				Bitte wenden		



FALKENSTEIN CLASSIC 2019

Referenzstrecke Falkenstein			Erstellt mit Monit Rally Computer Q-20 20° Celsius - nasse Fahrbahn			
#	Gesamt-kilometer	Teil-kilometer	Gesamt Meilen	Strecke	Info	Kilometer bis ins Ziel
8	0,000	0,000	0,000			3,43
9	0,314	0,314	0,195			3,12
10	0,591	0,277	0,367			2,84
11	1,347	0,756	0,837			2,08
12	2,861	1,514	1,778		Falkenstein	0,57
13	3,055	0,194	1,898			0,38
14	3,431	0,376	2,132			0,00

